

## VISITOR CENTERS

### VAIL

- **Vail Village Welcome Center** | 970.476.4790  
241 S. Frontage Rd., Suite 8150, is located on the top deck of the Vail Village parking structure and is open daily 8:30 a.m. to 5:30 p.m. During prolonged road closures, the center will remain open until 10 p.m. to provide travel and lodging information.
- **Lionshead Welcome Center** | 970.476.4941  
395 S. Frontage Rd. West, is located at the Lionshead parking structure and is open daily 8:30 a.m. to 7 p.m.

### EAGLE

- **Eagle Information Center** | 970.328.6464  
Chambers Park, 100 Fairgrounds Rd. The center is staffed 9 a.m. to 5 p.m. daily. Restrooms are accessible 24/7.

### SILVERTHORNE

- **Colorado Welcome Center** | 970.468.0353  
Located at 246-V Rainbow Dr. in Silverthorne. Open daily from 9 a.m. to 5 p.m.

## IF BOTH EAST AND WESTBOUND I-70 AT VAIL ARE CLOSED

Our knowledgeable Welcome Center staff can assist with up-to-date information and suggestions.

### PLACES TO PARK IN VAIL

- Park in the Vail Village or Lionshead Parking Structures and /or follow instructions on the variable message signs for parking access. Parking along the frontage road is prohibited unless directed by traffic control. Only local traffic will be allowed to continue on South Frontage Road to East Vail. Vehicles will be turned around at Ford Park. Check COTrip.org or call 511 for timely information on roads reopening.

### PLACES TO SPEND THE NIGHT IN VAIL

- The majority of lodges are at the West Vail Exit 173 and Vail Town Center Exit 176.
- In extreme situations, Salvation Army will establish free shelters to spend the night. Call 970.748.0704 for more information.

## DRIVE SAFE - CDOT TRACTION LAW

When Traction Law is implemented CDOT requires all motor vehicles which travel on state highways and interstates to be equipped with either of the following:

- Adequate tires for the existing conditions
- Tire chains or alternative traction devices
- Four-wheel drive

For more information go to [codot.gov/library/brochures](http://codot.gov/library/brochures) and click on "Chain Up Tips for Passenger Vehicles" file.

### TIRE TREAD CHECK

To check your treads at home, try the "quarter test." Place a quarter onto several tread grooves across the tire. If part of Washington's head is always covered by the tread, you should be fine (approximately 1/8").



### PLACES TO EAT IN VAIL

- Most restaurants and cafés can be found at the Vail Town Center Exit 176 and West Vail Exit 173, as well as grocery stores at the West Vail exit and a convenience store at East Vail Exit 180.

### THINGS TO DO IN VAIL

- Leave your car in the parking structure and explore Vail! Take the FREE town bus service around town. There are shops to visit, a movie theater, skating, bowling, spas, athletic clubs, the Vail Public Library and several off-mountain activities to enjoy for the whole family.



## TRAVEL INFORMATION



### ROAD CONDITION INFORMATION

Phone  
• 511

Road Alert Websites  
• [CoTrip.org](http://CoTrip.org)  
• [GoI70.com](http://GoI70.com)  
• [ECAlert.org](http://ECAlert.org) (Eagle County)

Social Media  
f coloradodot goi70  
t @ColoradoDOT @goi70 @CSP\_Eagle



### PHONE NUMBERS

- 911
- **Colorado State Patrol** 970.824.6501
- **Eagle County Sheriff** 970.328.8500
- **Vail Police Department** 970.479.2200
- **24-hour Emergency Medical Care in Eagle County**  
Vail Valley Medical Center 970.476.2451  
Centura Health Emergency 970.668.7000
- **Immediate Medical Care Services in Eagle County**  
Avon Urgent Care 970.949.6100  
Gypsum Urgent-Emergent Care 970.777.2800  
Centura Health Urgent Care 970.668.7000
- **Eagle County Regional Airport** 970.328.2680

### STRANDED TRAVELER SHELTERS

During extended closures of I-70, the Salvation Army will open one or more free centers in the Vail area for stranded motorists. Call first for availability status and directions at **970.479.2200**

#### VAIL

- **Vail Municipal Building**  
75 S. Frontage Rd. | west of the Vail Town Center Roundabout, Exit 176
- **Vail Chapel**  
19 Vail Rd. | south of the Vail Town Center Roundabout, Exit 176

#### MINTURN

- **St. Patrick's Church**  
476 Pine St. | Minturn, Exit 171





### VAIL PASS CLOSURE | ALTERNATE ROUTES TO DENVER

If I-70 eastbound over Vail Pass is closed, call 511 to check if the following alternate routes are open. Depending on winter conditions, these routes may also be closed. All routes go over mountain passes so hazardous conditions may be present. Before heading out, make sure to have a full tank of gas, good tire tread, extra clothing, blankets, food and water. For your safety, please turn your engine off while parked.

Please allow our knowledgeable Welcome Center staff to assist with your plans.



Lionshead Welcome Center



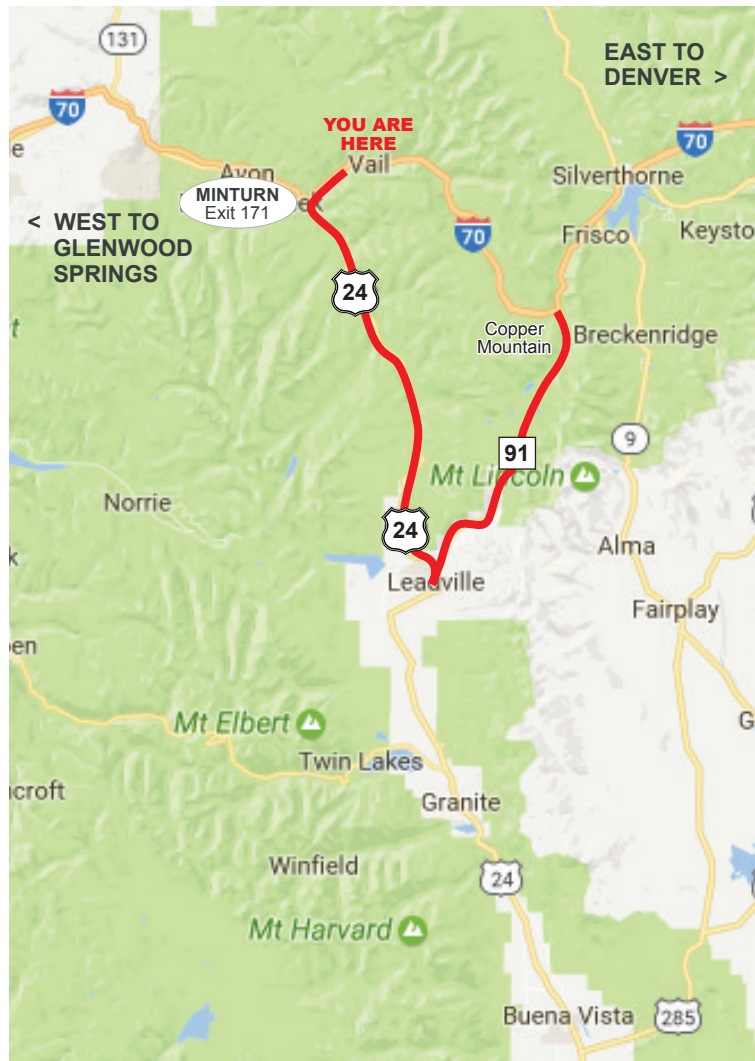
Vail Village Welcome Center



Something to do...

Visit the Colorado Ski Museum, located at the Vail Village Parking Structure

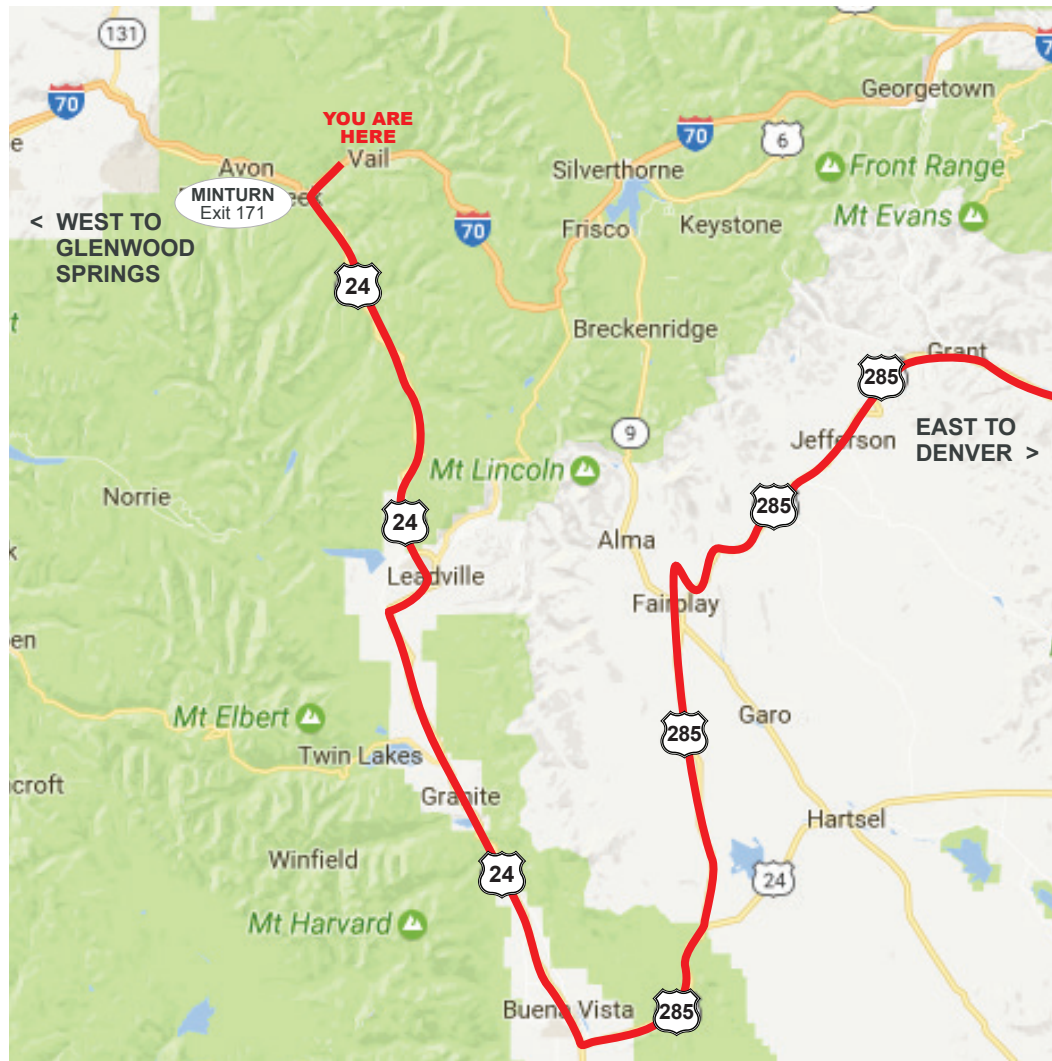
### VAIL TO DENVER VIA TENNESSEE PASS | 53 miles



#### TENNESSEE PASS | 53 miles

- Head west on I-70
- Take exit 171 to Minturn / Leadville (U.S. 24)
- Go south over Tennessee Pass to Leadville
- At Leadville, head north on Colorado Highway 91 over Fremont Pass
- This will take you to Copper Mountain and I-70

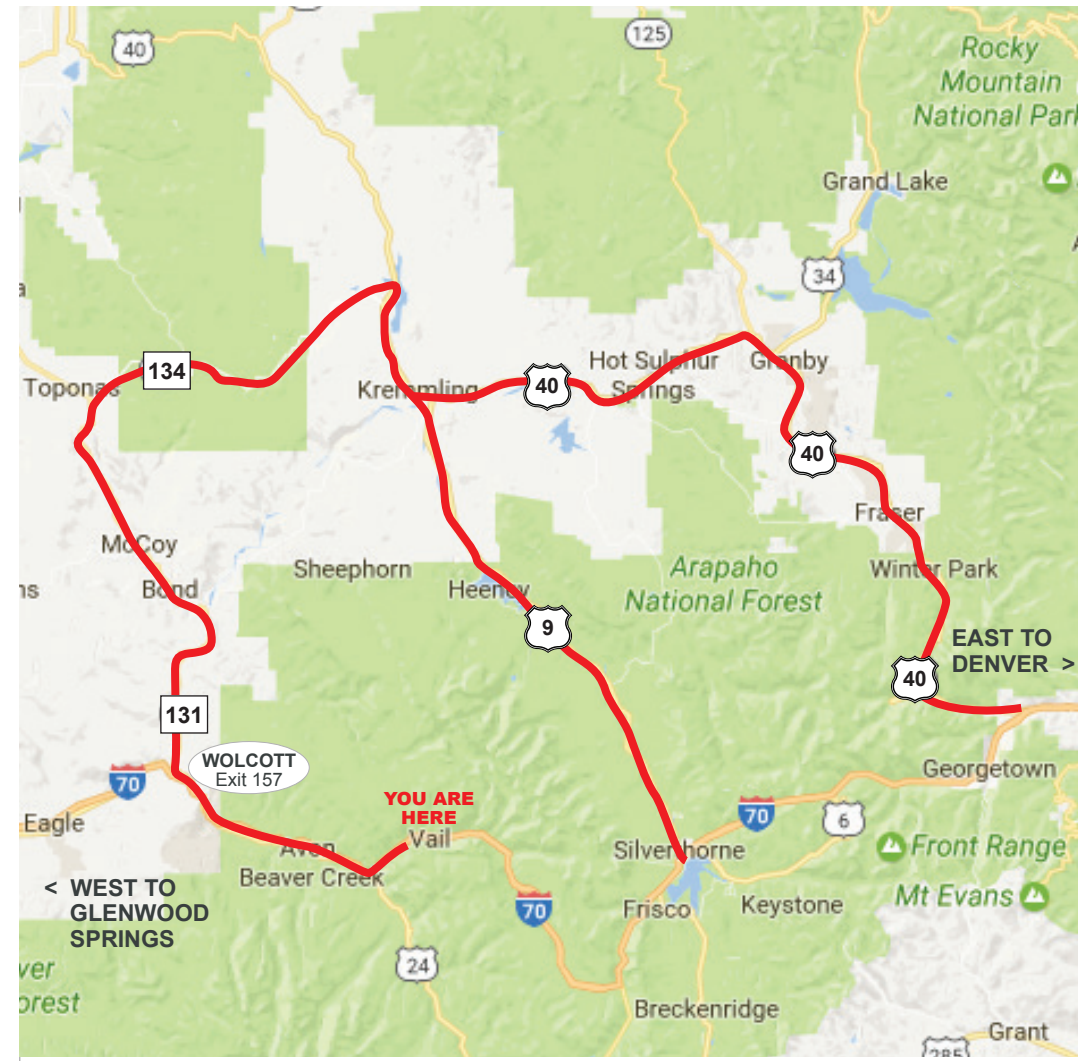
### VAIL TO DENVER VIA BUENA VISTA | 172 miles



#### BUENA VISTA | 172 miles

- Head west on I-70
- Take exit 171 to Minturn / Leadville (U.S. 24)
- Go south through Leadville to Buena Vista
- At Buena Vista, head north on U.S. 285
- This will take you all the way to Denver

### VAIL TO DENVER VIA KREMMLING | 103 - 139 miles



#### KREMMLING | 103 - 172 miles

- Head west on I-70
  - Take exit 157 at Wolcott / Steamboat Springs (Colorado Highway 131)
  - Head north on Colorado Highway 131 to Toponas
  - At Toponas, head east over Gore Pass on Colorado Highway 134
  - Then south onto U.S. 40 to Kremmling
- TWO OPTIONS AT KREMMLING:
1. Head south on Colorado Highway 9 back to I-70 at Silverthorne (total of 103 miles)
  2. Head east on U.S. 40 through Granby, over Berthoud Pass, to I-70 near Empire (total of 103 miles)