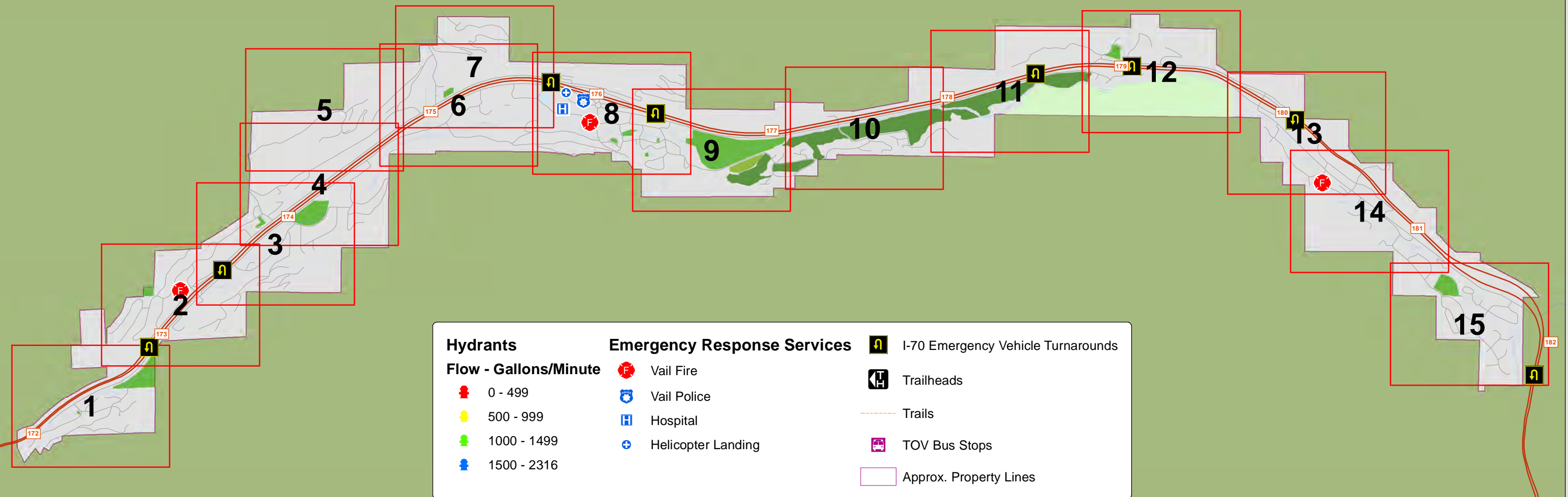


Town of Vail Emergency Response Address Map Book



This map was created by the Town of Vail GIS Team. Use of this map should be for general purposes only. The Town of Vail does not warrant the accuracy of the information contained herein. (where shown, parcel line work is approximate)

DATA SOURCES:
Fire Hydrant data - Eagle River Water & Sanitation District
Tax Parcel data - Eagle County Assessor Department



October 23, 2015

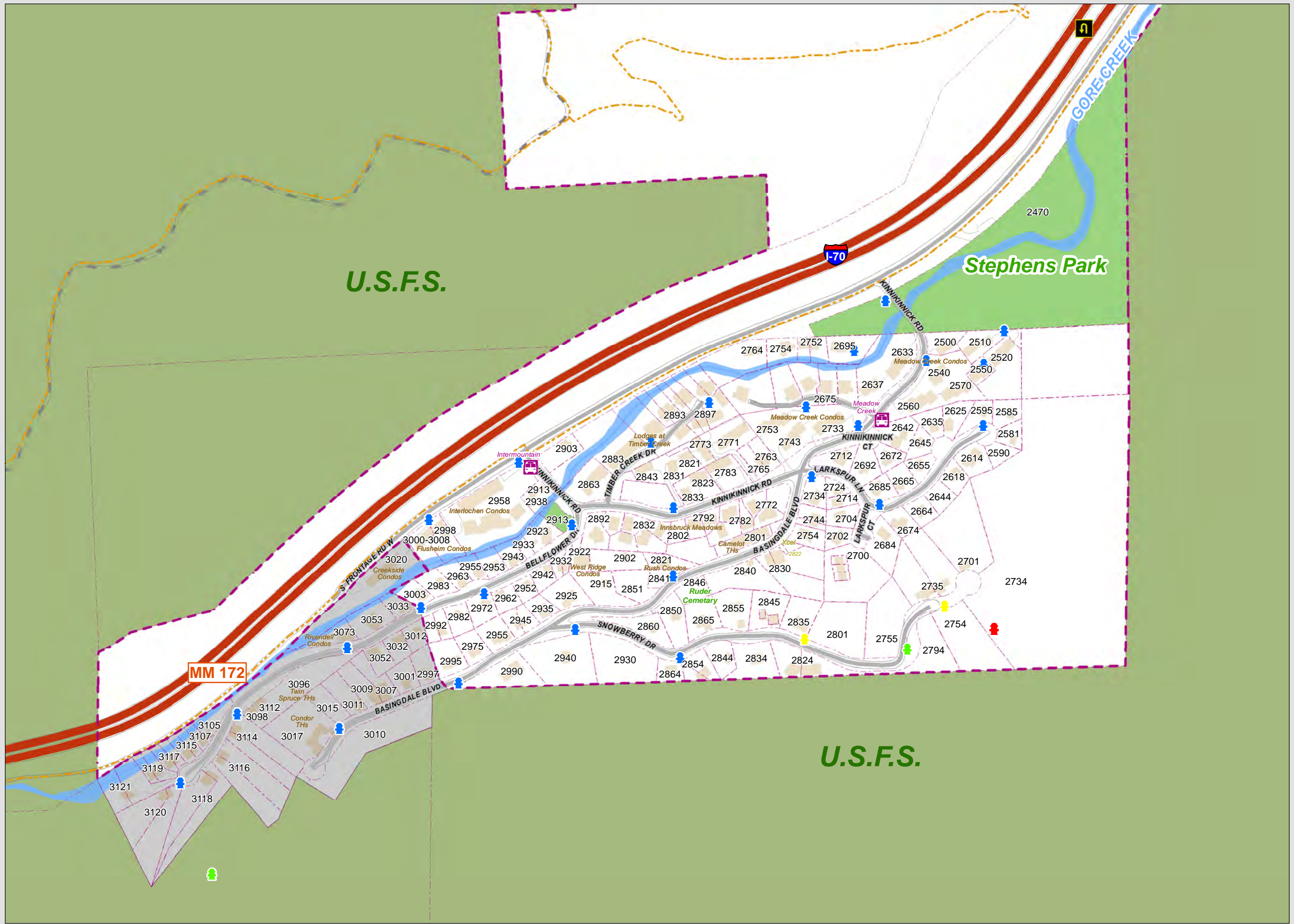
Map Index for Streets in the Town of Vail

Name:	Page #	Notes:
ALPINE DR	3 - 4	
ALTA CIR	3	
AROSA DR	2	
ASPEN CT	12	South of I-70, adjacent to golf course
ASPEN LN	12	South of I-70, adjacent to golf course
ASPEN GROVE LN	5	Buffehr Creek neighborhood
ASPEN RIDGE RD	4 - 5	Buffehr Creek neighborhood; overlooking Timber Ridge Apartments
BALD MOUNTAIN RD	11 - 12	
BASINGDALE BLVD	1	
BEAVER DAM CIR	6 - 7	
BEAVER DAM RD	6, 8	
BELLFLOWER DR	1	
BIGHORN RD	13 - 15	
BLACK BEAR LN	15	Formerly known as Kel Gar Lane
BLACK GORE DR	15	East Vail
BOOTH CREEK DR	12	South of I-70, adjacent to golf course
BOOTH FALLS CT	12	North of I-70, near Vail Mountain School
BOOTH FALLS RD	12	North of I-70, near Vail Mountain School
BRIAR PATCH LN	4 - 5	Private
BRIDGE RD	13	East Vail
BRIDGE ST	8 - 9	Vail Village
BUFFEHR CREEK RD	3 - 5	
CABIN CIR	10	
CASOLAR DEL NORTE DR	6 - 7	
CHALET RD	8 - 9	
CHAMONIX LN	2 - 4	Formerly known as Homestake Lane (Road?)
CHAMONIX RD	2	
CHUTE RD	8 - 9	(created during development of Founder's Park)
CIRCLE DR	3 - 4	
CLIFF VIEW RD	(13)	Platted but doesn't actually exist; East Vail, north of I-70
CLIFFSIDE DR	4 - 5	Private
COLUMBINE DR	13 - 14	
COLUMBINE WAY	13 - 14	
CORTINA LN	2	
COURTSIDE DR	14 - 15	Private
DAVOS TRL	2	
EAGLES NEST CIR	9	
ELKHORN DR	10	
ELLIOTT RD	2	Eagle County jurisdiction; private
FAIRWAY CT	9	
FAIRWAY DR	9	
FALL LINE DR	13	East Vail; north of I-70; east of I-70 Interchange at MM 180; Formerly known as North Frontage Road East (Res. No. 7, 1996)
FALLRIDGE RD	10	Directly to west of Golf Course Clubhouse; east/west
FALLRIDGE DR	10	Directly to west of Golf Course Clubhouse; north/south
FOREST PL	6	
FOREST RD	6 - 8	
FRONTAGE RD E (North)	12 - 13	From I-70 Interchange at MM 180 to Bald Mountain underpass
FRONTAGE RD W (North)	2 - 8	From I-70 Interchange at MM 176 to Arosa Drive
FRONTAGE RD E (South)	8 - 11	From I-70 Interchange at MM 176 to Bald Mountain underpass
FRONTAGE RD W (South)	1 - 8	From I-70 Interchange at MM 176 to Dowd Junction
GARMISCH DR	2	
GENEVA DR	3 - 4	
GLACIER CT	3 - 4	Formerly known as Lion's Ridge Court (Res. No. 8, 1996) and more formelery known as Meadow Court (Ord. 7, 1985)
GLENN FALLS LN	14	
GOLF LN	10	(formerly Trail Ridge Road?)
GOLF TER	10	
GORE CIR	15	East Vail; Formerly known as Main Gore Drive (Res. No. 28, 1976)
GORE CREEK DR	8 - 9	Vail Village
GORE CREEK DR (West)	2 - 4	West Vail; west of Matterhorn neighborhood
* No such thing as "East" Gore Creek Drive (Gore Creek Drive in Vail Village east of Vail Valley Drive is sometimes referred to as East Gore Creek Drive)		
GREENHILL CT	3 - 4	
GROUSE LN	15	Formerly known as Meadow Drive (Res. No. 28, 1976)
HANSON RANCH RD	8 - 9	
HOMESTAKE CIR	9	
HORNSILVER CIR	10	
JUNIPER LN	15	
KATSOS RANCH RD	12	
KINNIKINNICK CT	1	Formerly known as Lupine Court (Ord. 7, 1985)
KINNIKINNICK RD	1	Eastern portions formerly known as Lupine Street and Lupine Court (Ord. 7, 1985)
LARKSPUR CT	1	
LARKSPUR LN	1	
LIONS RIDGE LP	3 - 7	Formerly known as Gore View Drive - changed to Lion's Ridge Drive? (Ord. 7, 1985)
LIONSHEAD CIR (East)	6 - 7	
LIONSHEAD CIR (West)	6 - 7	

Name:	Page #	Notes:
LIONSHEAD MALL	6 - 7	Not used for addressing
LIONSHEAD PL	6 - 7	
LUCERNE LN	3 - 4	
LUPINE DR	13 - 14	
MAIN GORE DR N	15	East Vail, north of intersection with Juniper Lane; Formerly known as Main Gore Drive (Ord. 7, 1985)
MAIN GORE DR S	15	East Vail, south of intersection with Juniper Lane; Formerly known as Main Gore Drive (Ord. 7, 1985)
MAIN GORE PL	15	East Vail
MANN'S RANCH RD	12	
MARRIOTT DR	2 - 3	Eagle County jurisdiction
MATTERHORN CIR	3 - 4	
MATTERHORN CIR UPPER	3 - 4	Unofficial
MATTERHORN CT	3 - 4	?
MEADOW DR	14 - 15	East Vail
MEADOW DR (East)	8 - 9	Vail Village (Farmer's Market)
MEADOW DR (West)	6 - 8	Between Vail Village and Library; Named according to Ord. 7, 1985
MEADOW LN	15	East Vail
MEADOW BROOK DR	2 - 3	Eagle County jurisdiction
MEADOW RIDGE RD	3 - 4	West Vail; behind The Roost Hotel; formerly known as West Meadow Road and Ridge Road (Ord. No. 7, 1985)
MILL CREEK CIR	8 - 9	
MORAIN DR	3 - 4	
MOUNTAIN BELL RD	(8)	Went away with creation of Middle Creek Apartments
NUGGET LN	14	
PLACID DR	2 - 3	
POTATO PATCH DR	6 - 7	
PRIMA CT	15	
PTARMIGAN RD	9 - 10	
RED SANDSTONE CIR	6 - 7	
RED SANDSTONE RD	6 - 7	
RIDGE LN	5	
RIVA GLN	8 - 9	
ROCKLEDGE RD	8	
SANDSTONE DR	6 - 7	
SANDY LN	6 - 7	
SEQUOIA DR	3	Eagle County jurisdiction
SHASTA PL	4	
SIERRA TRL	3	
SNOWBERRY DR	1	
SNOWSHOE LN	15	
SPRADDLE CREEK RD	8 - 9	
SPRING HILL LN	10	
SPRUCE CT	6 - 7	Cul-de-sac connects to Red Sandstone Road
SPRUCE DR	13 - 14	East Vail; Named according to Res. No. 28, 1976
SPRUCE WAY	13 - 14	East Vail; Eastern portion formerly known as Aspen Lane (Res. No. 28, 1976)
ST. MORITZ WAY	2 - 3	
STREAMSIDE CIR EAST	14	Formerly known as Streamside Circle (Ord. 7, 1985)
STREAMSIDE CIR WEST	14	Formerly known as Streamside Circle (Ord. 7, 1985)
SUNBURST DR	10 - 11	
TAHOE DR	3	Eagle County jurisdiction
TIMBER CREEK DR	1	West Vail (Intermountain); private
TIMBER FALLS CT	14	East Vail; private
TRAIL RIDGE RD	(10)	Doesn't exist (became Golf Lane?)
UTE LN	15	
VAIL RACQUET CLUB DR	14 - 15	Private
VAIL RACQUET CLUB TOWN	14 - 15	Private
VAIL LN	8 - 9	Accesses Vail's Front Door development project
VAIL RD	8	North/South through Main Vail Roundabout
VAIL VALLEY DR	8 - 10	Western portion formerly known as Gore Creek Road (Res. No. 28, 1976); A.K.A. Blue Cow Chute on west end; Pulis Bridge on east end
VAIL VIEW DR	6 - 7	Red Sandstone neighborhood
VALLEY VIEW RD	(13)	Platted but doesn't actually exist; East Vail, north of I-70
VERMONT CT	2	Eagle County jurisdiction
VERMONT RD	2 - 3	Eagle County jurisdiction
VILLAGE CENTER RD	8	North/South east of Solaris; Named according to Res. No. 28, 1976
WALL ST	8 - 9	
WESTHAVEN CIR	3 - 4	
WESTHAVEN DR	3 - 5	
WESTHAVEN LN	4 - 6	Private; Named according to Ord. 7, 1985
WILLOW BRIDGE RD	8	North/South, across International Bridge; named according to Res. No. 28, 1976 (formerly commonly referred to as "Willow Bridge")
WILLOW PL	8	Vail Village; west of Checkpoint Charlie; connects to Willow Rd
WILLOW RD	8	Vail Village; west of Checkpoint Charlie
WILLOW WAY	13 - 14	East Vail; connects to Lupine Drive
ZERMATT LN	3 - 4	Vail Commons

Redundant Street Names in the Town of Vail

Common Street Name	Street Name	Mapbook Page	General Geographic Region	Address Range (odd #s):	Address Range (even #s):
Aspen	Aspen Court	12	South of I-70, adjacent to golf course	2807	2800 - 2910
	Aspen Grove Lane	5	Buffehr Creek neighborhood	1463 - 1483	1462 - 1480
	Aspen Lane	12	South of I-70, adjacent to golf course	2795 - 2905	2800 - 2860
	Aspen Ridge Road	4 - 5	Buffehr Creek neighborhood; overlooks Timber Ridge Apartments to south	1475 - 1675	-
Booth	Booth Creek Drive	12	South of I-70, adjacent to golf course	2895 - 3065	2910 - 3130
	Booth Falls Court	12	North of I-70, near Vail Mountain School	3115 - 3155	3080 - 3150
	Booth Falls Road	12	North of I-70, near Vail Mountain School	2965 - 3035	3000 - 3080
Bridge	Bridge Road	13	East Vail	-	3826 - 3848
	Bridge Street	8 - 9	Vail Village	227 - 311	228 - 304
Fall	Fall Line Drive	13	East Vail; north of I-70; east of I-70 Interchange at MM 180	-	3850 - 4040
	Fallridge Drive	10	Directly to west of Golf Course Clubhouse; east/west	-	1650
	Fallridge Road	10	Directly to west of Golf Course Clubhouse; north/south	-	1650 - 1670
	Timber Falls Court	14	East Vail; private	4459 - 4479	4450 - 4514
Gore	Black Gore Drive	15	East Vail	5087 - 5197	5064 - 5166
	Gore Circle	15	East Vail	5089 - 5197	5036 - 5198
	Gore Creek Drive	8 - 9	Vail Village	133 - 483	164 - 434
	Main Gore Drive North	15	East Vail, north of intersection with Juniper Lane	4997 - 5137	5006 - 5136
	Main Gore Drive South	15	East Vail, south of intersection with Juniper Lane	4999 - 5195	5014 - 5194
	Main Gore Place	15	East Vail	5025 - 5027	5020 - 5040
	West Gore Creek Drive	2 - 4	West Vail, west of Matterhorn neighborhood	1755 - 2075	1746 - 2014
* Side Note: There is no such thing as "East" Gore Creek Drive					
Meadow	East Meadow Drive	8 - 9	Vail Village (Farmer's Market)	141 - 241	30 - 354
	Meadow Drive	14 - 15	East Vail	4503 - 4969	4496 - 4998
	Meadow Lane	15	East Vail	4791	4788 - 4898
	Meadow Brook Drive	2 - 3	Eagle County jurisdiction		
	Meadow Ridge Road	3 - 4	West Vail; behind The Roost Hotel	1817 - 1895	1860 - 1880
	West Meadow Drive	6 - 8	Between Vail Village and Library	15 - 321	22 - 292
Spruce	Spruce Court	6 - 7	Cul-de-sac off of Red Sandstone Road	-	864 - 894
	Spruce Drive	13 - 14	East Vail	4145	4132
	Spruce Way	13 - 14	East Vail	4073 - 4503	4100 - 4506
Timber	Timber Creek Drive	1	West Vail (Intermountain); private	2883	-
	Timber Falls Court	14	East Vail; private	4459 - 4479	4450 - 4514
Vail	Vail Lane	8 - 9	Accesses Vail's Front Door development project	151	250 - 280
	Vail Road	8	North/South through Main Vail Roundabout	1 - 19	12 - 100
	Vail Valley Drive	8 - 10	Runs from Blue Cow Chute on west end, past Manor Vail and soccer field to Pulis Bridge on east end	365 - 1527	362 - 1558
	Vail View Drive	6 - 7	Red Sandstone neighborhood	1081 - 1175	1020 - 1090
Willow	Willow Bridge Road	8	North/South, across International Bridge	1	120 - 126
	Willow Place	8	Vail Village; west of Checkpoint Charlie; connects to Willow Road	63 - 123	-
	Willow Road	8	Vail Village; west of Checkpoint Charlie	-	44 - 114
	Willow Way	13 - 14	East Vail; connects to Lupine Drive	-	4018 - 4024



DATA SOURCES:
 Fire Hydrant data - Eagle River Water & Sanitation District
 Tax Parcel data - Eagle County Assessor Department
 October 23, 2015

This map was created by the Town of Vail GIS Team. Use of this map should be for general purposes only. The Town of Vail does not warrant the accuracy of the information contained herein, (where shown, parcel line work is approximate)



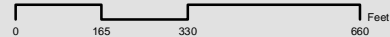
U.S.F.S.

Ellefson Park

VAIL FIRE STATION NO. 3

MM 173

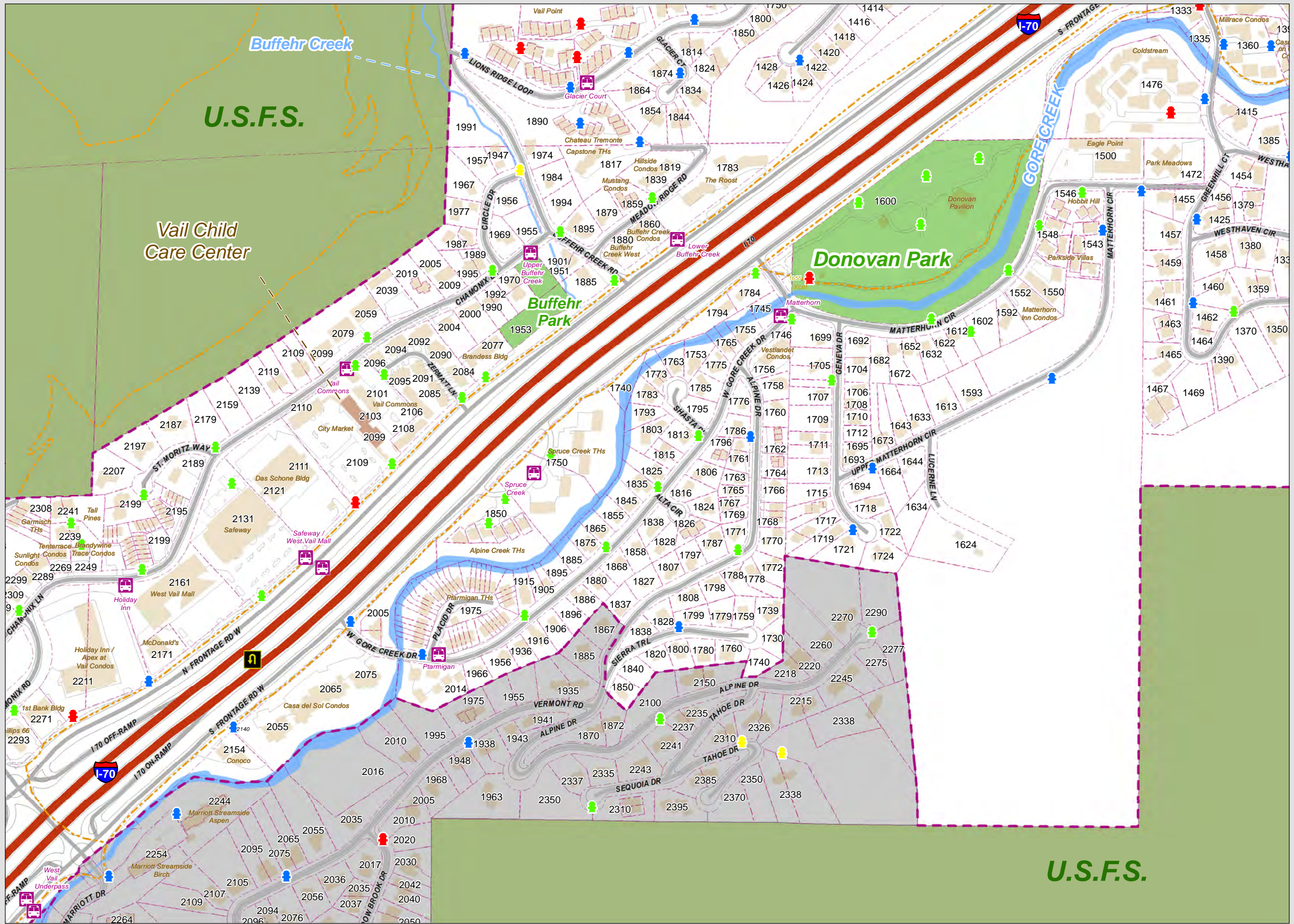
U.S.F.S.



DATA SOURCES:
Fire Hydrant data - Eagle River Water & Sanitation District
Tax Parcel data - Eagle County Assessor Department
October 23, 2015

This map was created by the Town of Vail GIS Team. Use of this map should be for general purposes only. The Town of Vail does not warrant the accuracy of the information contained herein. (where shown, parcel line work is approximate)



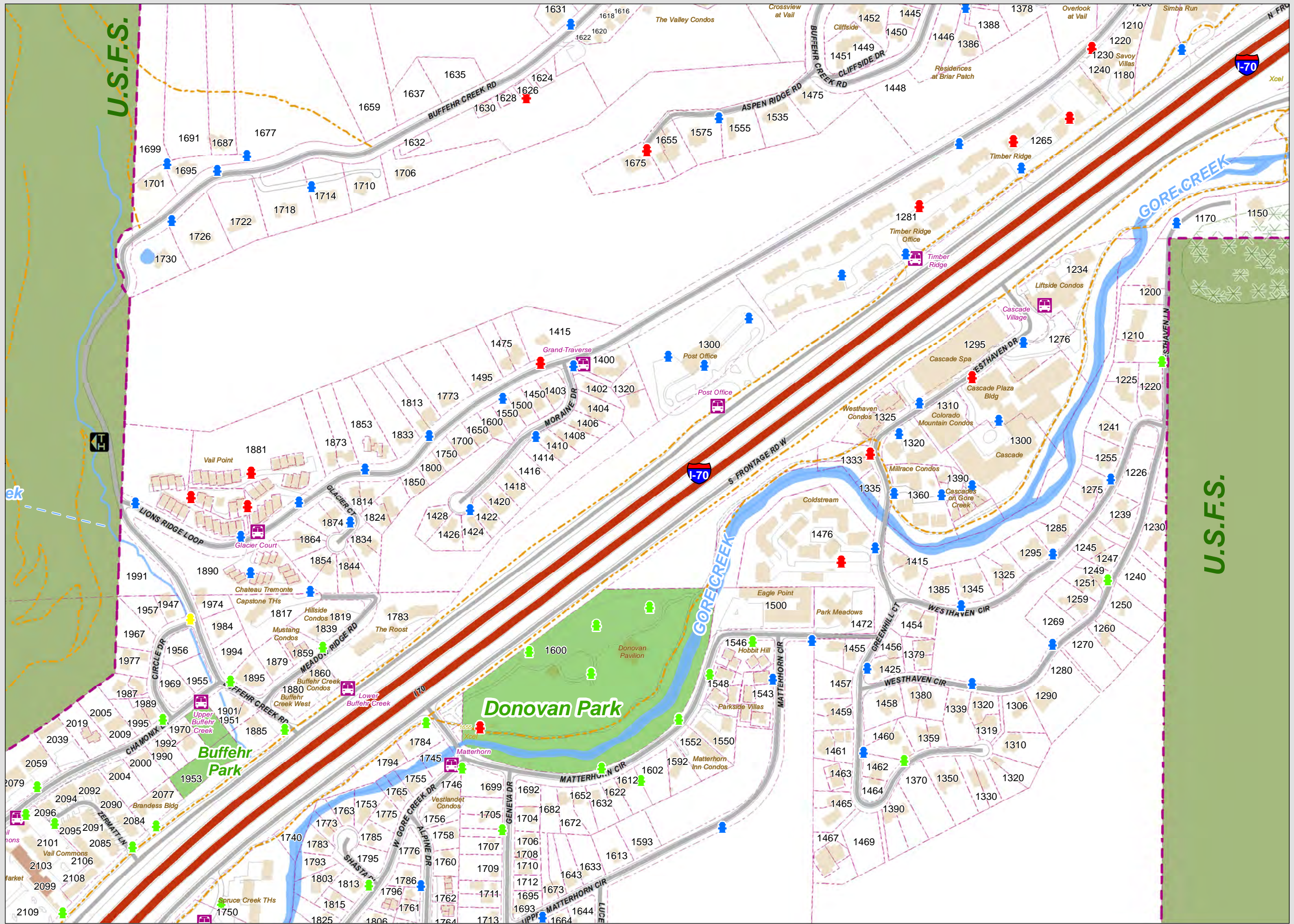


DATA SOURCES:
 Fire Hydrant data - Eagle River Water & Sanitation District
 Tax Parcel data - Eagle County Assessor Department

This map was created by the Town of Vail GIS Team. Use of this map should be for general purposes only. The Town of Vail does not warrant the accuracy of the information contained herein, (where shown, parcel line work is approximate)

October 23, 2015



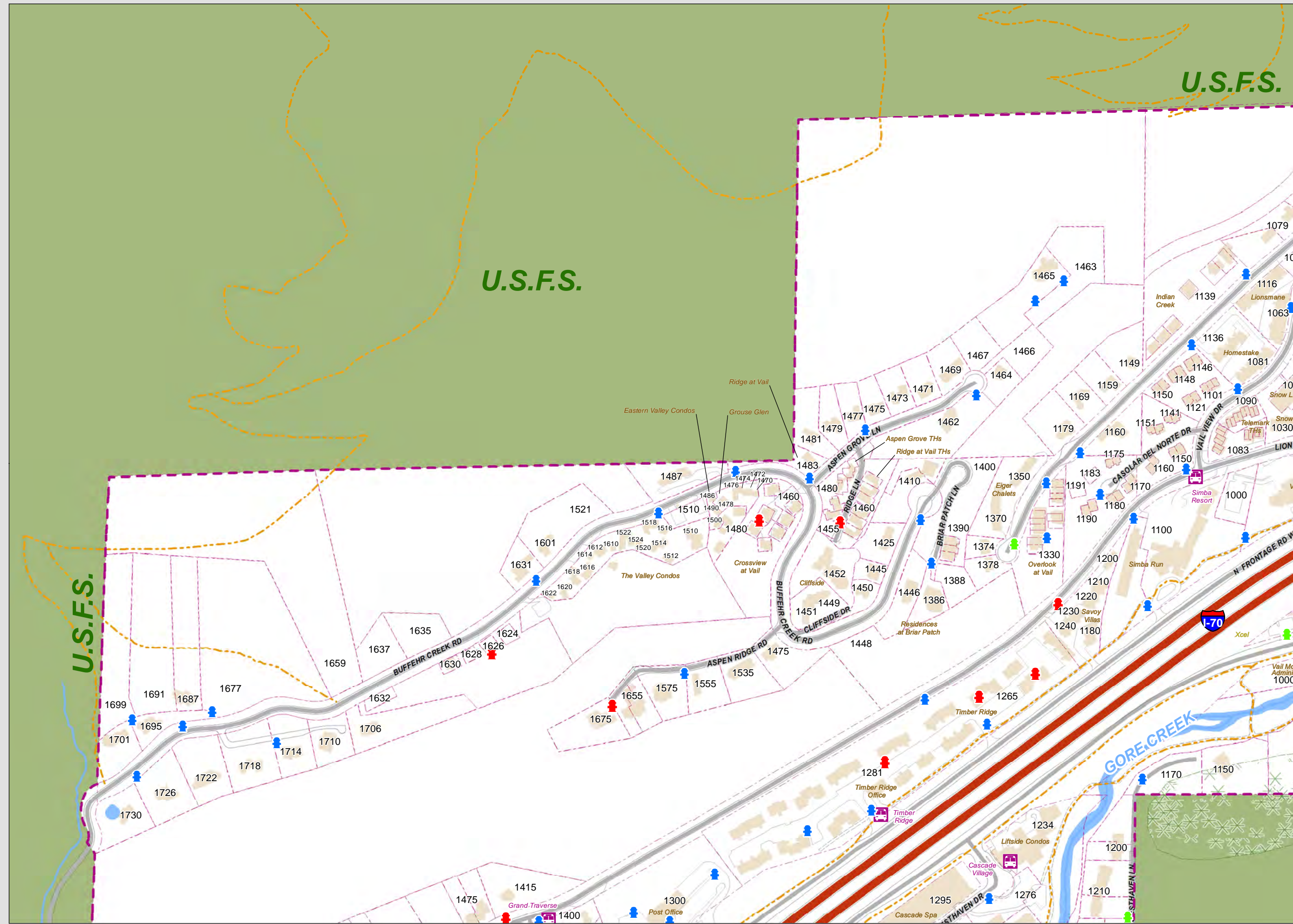


DATA SOURCES:
 Fire Hydrant data - Eagle River Water & Sanitation District
 Tax Parcel data - Eagle County Assessor Department

This map was created by the Town of Vail GIS Team. Use of this map should be for general purposes only. The Town of Vail does not warrant the accuracy of the information contained herein, (where shown, parcel line work is approximate)

October 23, 2015

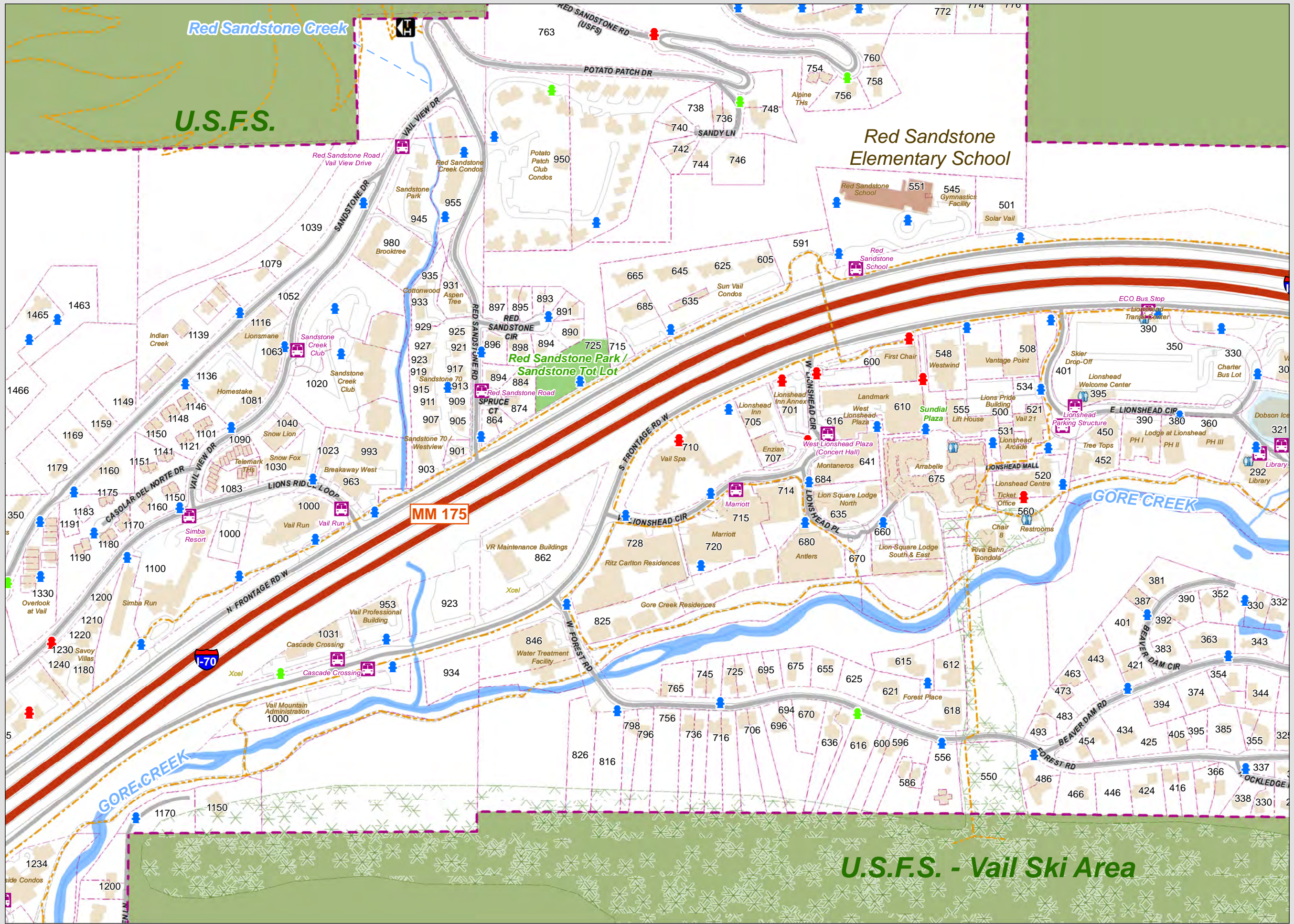




DATA SOURCES:
 Fire Hydrant data - Eagle River Water & Sanitation District
 Tax Parcel data - Eagle County Assessor Department
 This map was created by the Town of Vail GIS Team. Use of this map should be for general purposes only.
 The Town of Vail does not warrant the accuracy of the information contained herein.
 (where shown, parcel line work is approximate)

October 23, 2015



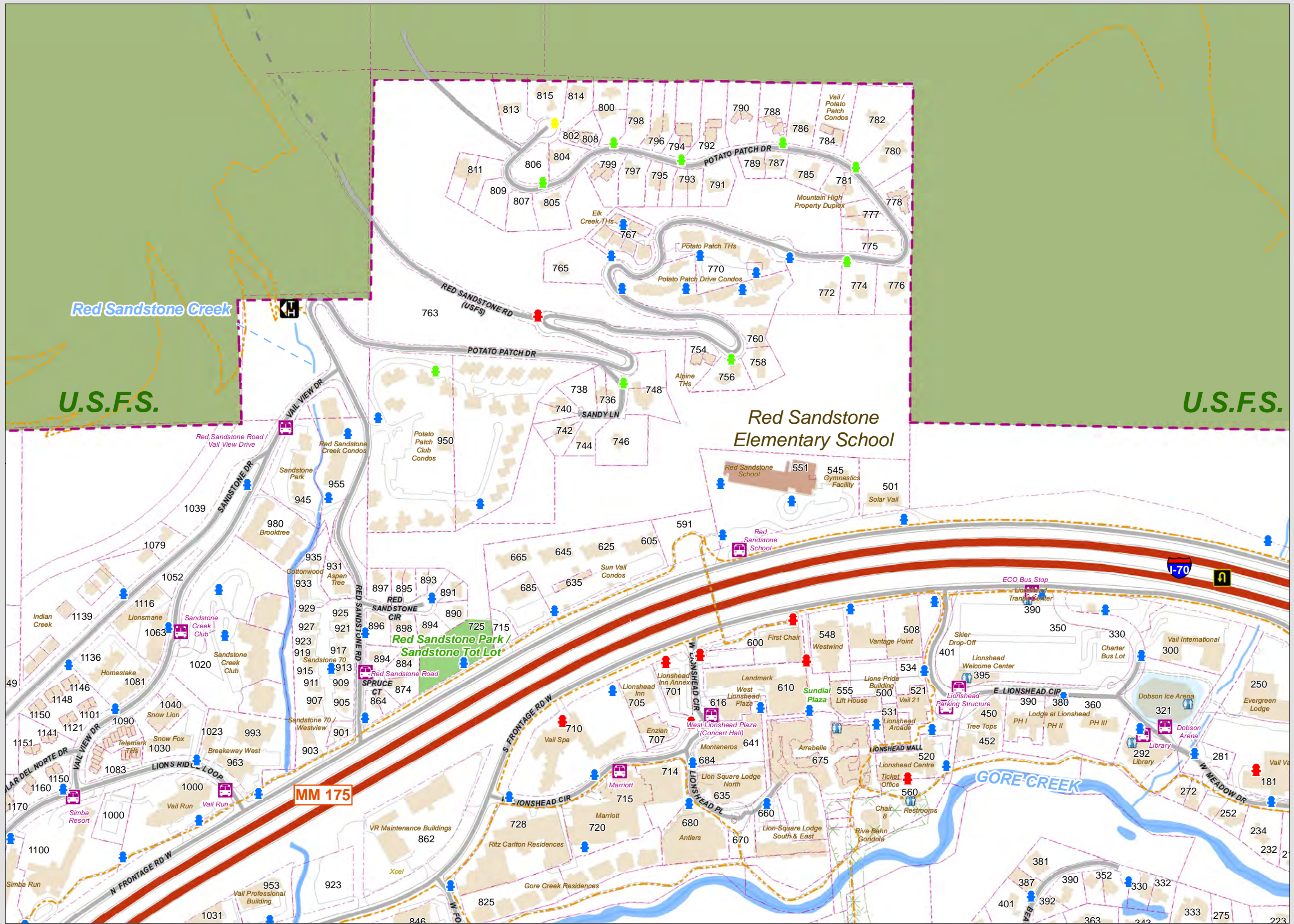


DATA SOURCES:
 Fire Hydrant data - Eagle River Water & Sanitation District
 Tax Parcel data - Eagle County Assessor's Department

This map was created by the Town of Vail GIS Team. Use of this map should be for general purposes only. The Town of Vail does not warrant the accuracy of the information contained herein. (where shown, parcel line work is approximate)

October 23, 2015





Red Sandstone Creek

U.S.F.S.

U.S.F.S.

Red Sandstone Elementary School

Red Sandstone Park / Sandstone Tot Lot

MM 175

GORE CREEK

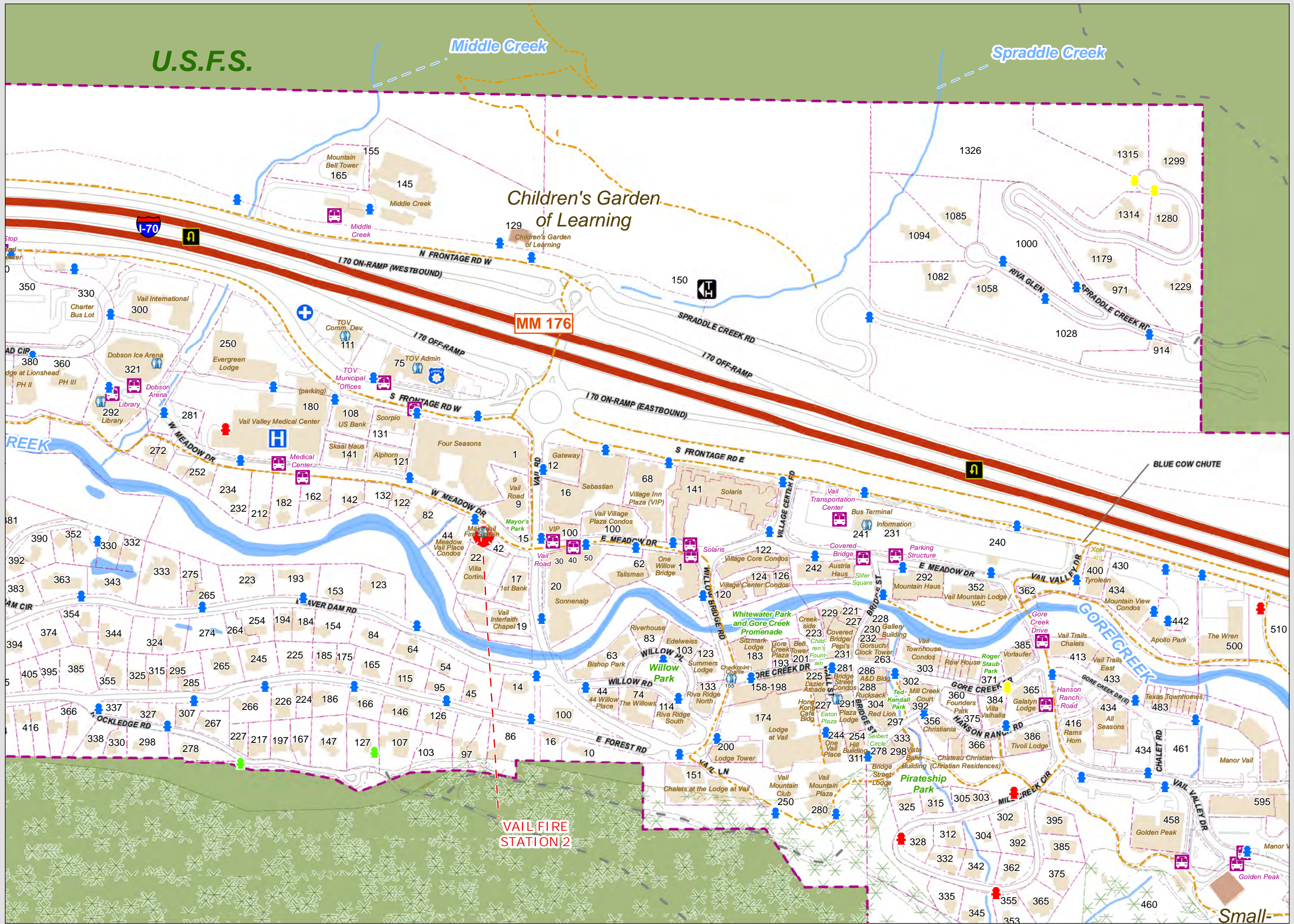


DATA SOURCES:
 Fire Hydrant data - Eagle River Water & Sanitation District
 Tax Parcel data - Eagle County Assessor Department

This map was created by the Town of Vail GIS Team. Use of this map should be for general purposes only. The Town of Vail does not warrant the accuracy of the information contained herein, (where shown, parcel line work is approximate)



October 23, 2015



U.S.F.S.

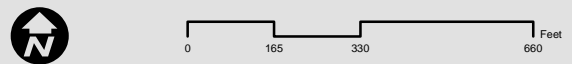
Middle Creek

Spraddle Creek

Children's Garden of Learning

MM 176

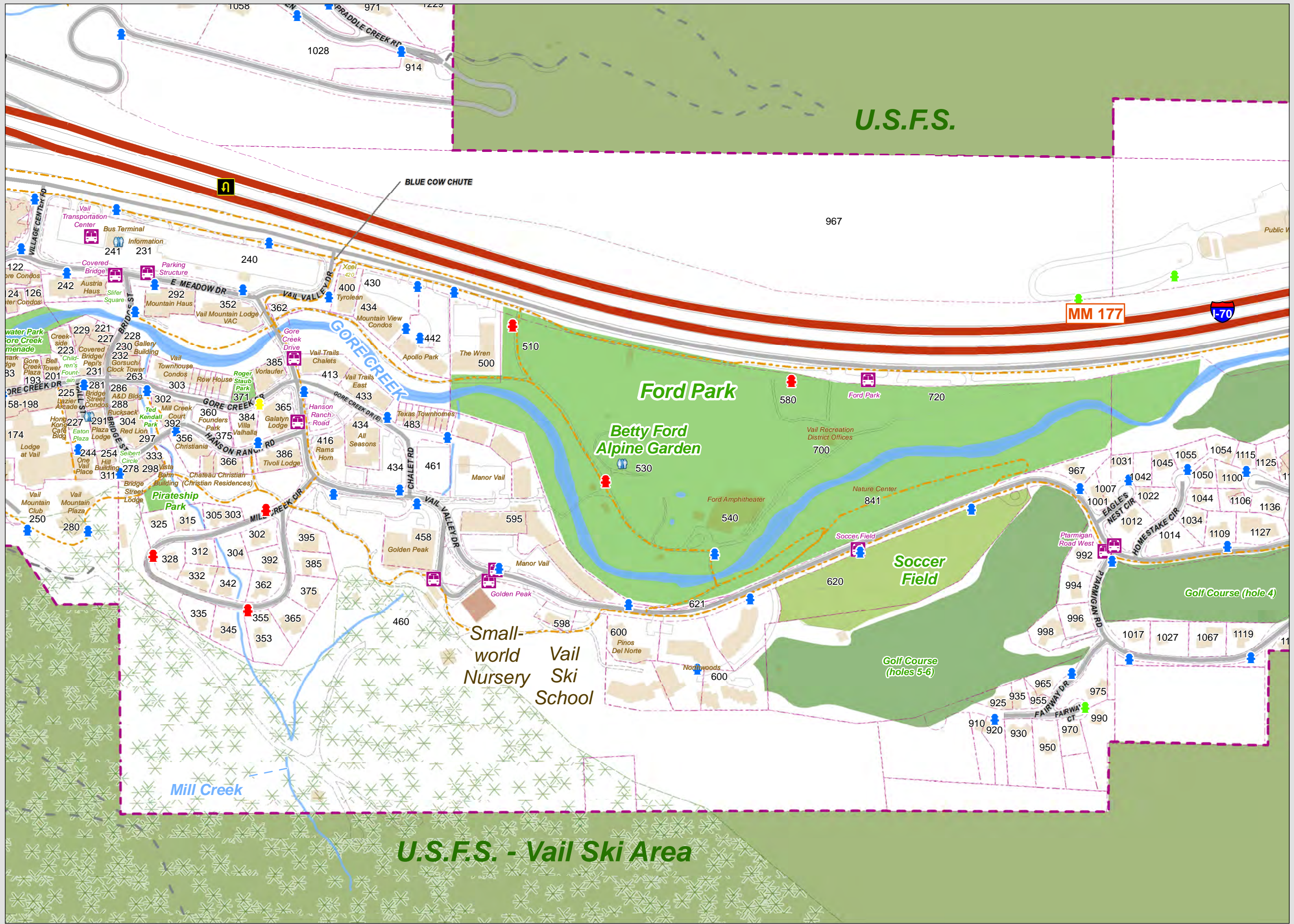
VAIL FIRE STATION 2



DATA SOURCES:
 Fire Hydrant data - Eagle River Water & Sanitation District
 Tax Parcel data - Eagle County Assessor Department
 February 15, 2016

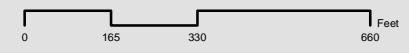
This map was created by the Town of Vail GIS Team. Use of this map should be for general purposes only. The Town of Vail does not warrant the accuracy of the information contained herein. (where shown, parcel line work is approximate)





U.S.F.S.

U.S.F.S. - Vail Ski Area



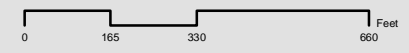
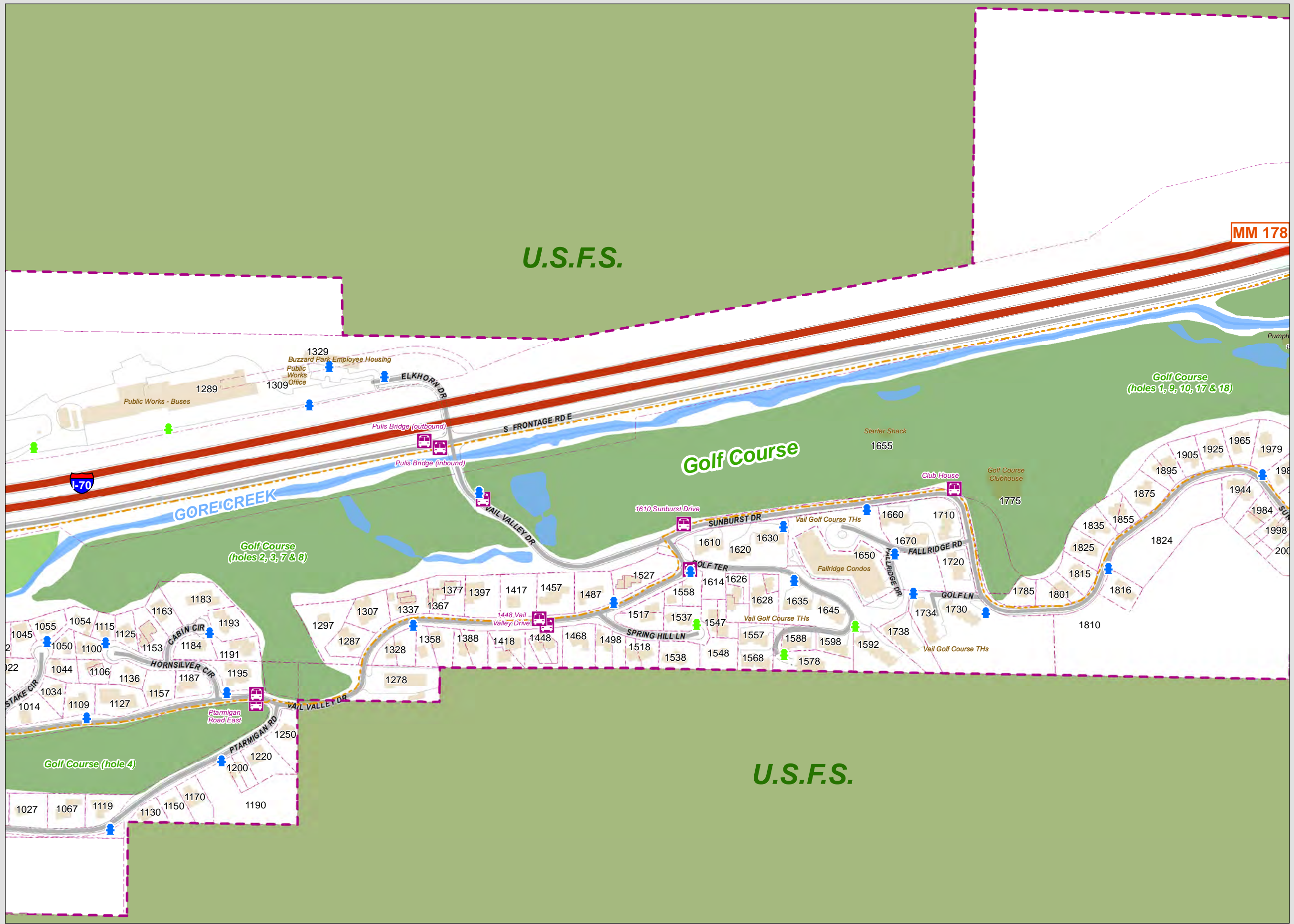
DATA SOURCES:
 Fire Hydrant data - Eagle River Water & Sanitation District
 Tax Parcel data - Eagle County Assessor Department
 February 15, 2016

This map was created by the Town of Vail GIS Team. Use of this map should be for general purposes only. The Town of Vail does not warrant the accuracy of the information contained herein, (where shown, parcel line work is approximate)



MM 178

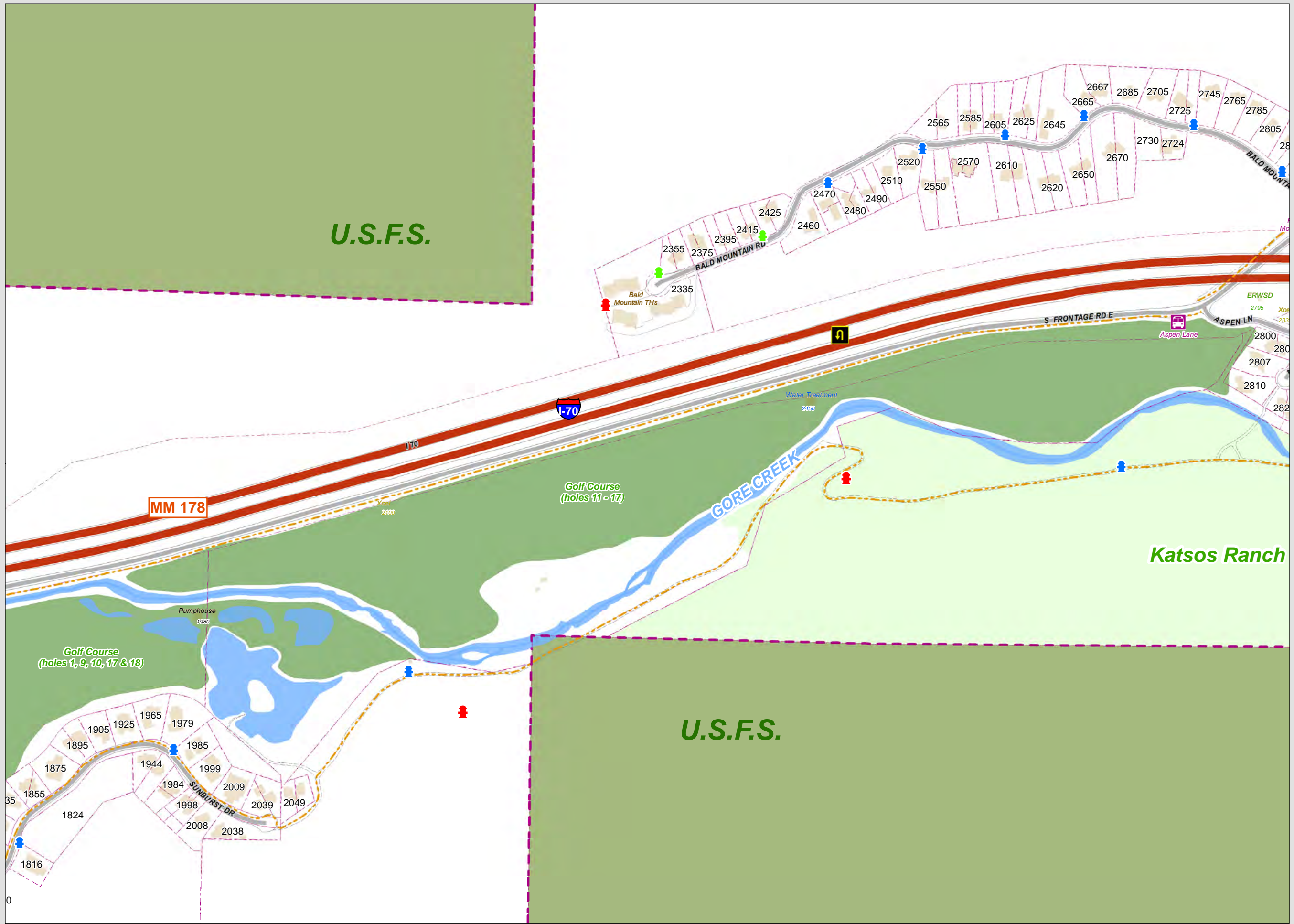
U.S.F.S.



DATA SOURCES:
 Fire Hydrant data - Eagle River Water & Sanitation District
 Tax Parcel data - Eagle County Assessor Department
 October 23, 2015

This map was created by the Town of Vail GIS Team. Use of this map should be for general purposes only. The Town of Vail does not warrant the accuracy of the information contained herein, (where shown, parcel line work is approximate)





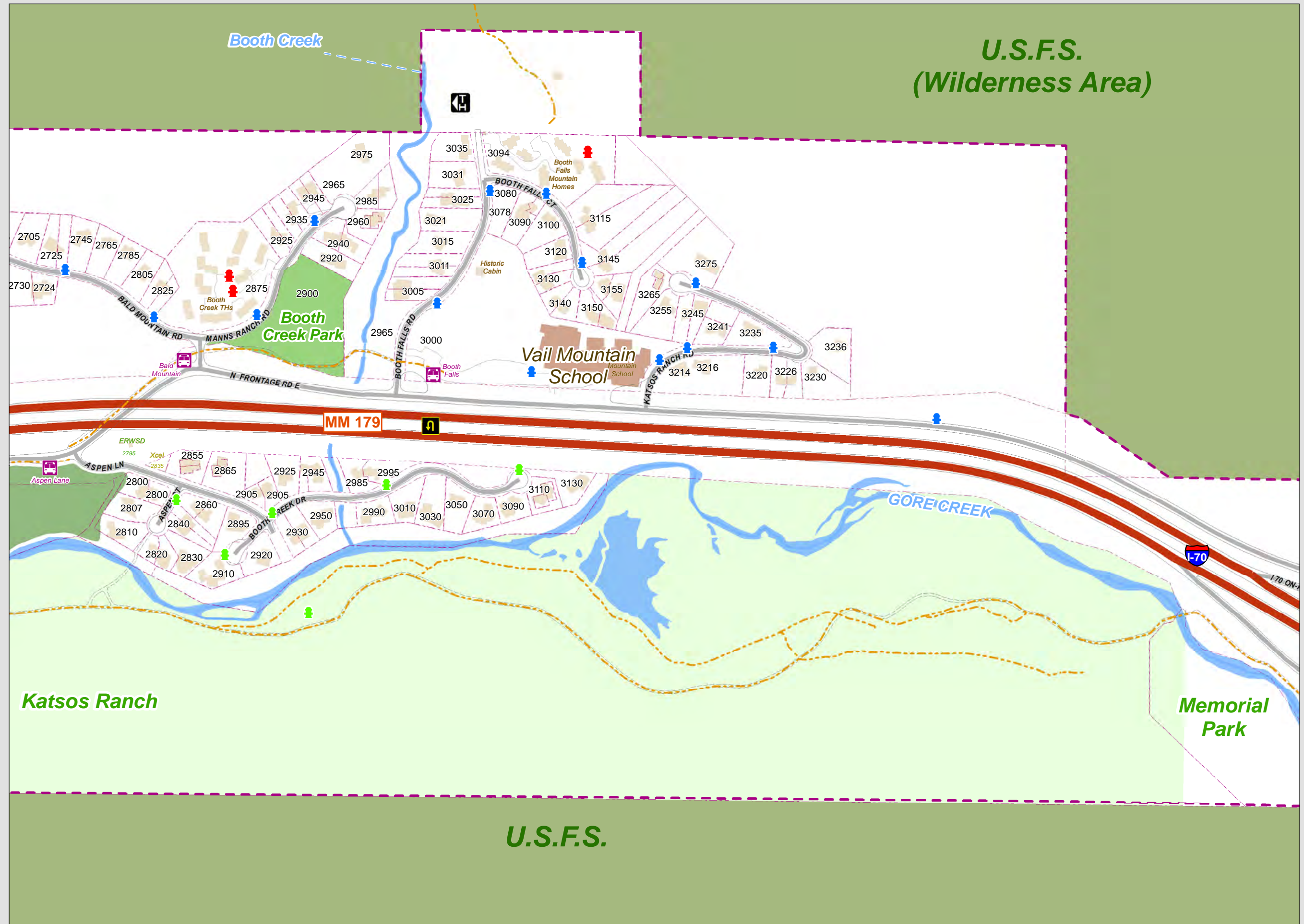
DATA SOURCES:
 Fire Hydrant data - Eagle River Water & Sanitation District
 Tax Parcel data - Eagle County Assessor Department
 October 23, 2015

This map was created by the Town of Vail GIS Team. Use of this map should be for general purposes only. The Town of Vail does not warrant the accuracy of the information contained herein, (where shown, parcel line work is approximate)



Booth Creek

U.S.F.S.
(Wilderness Area)



DATA SOURCES:
 Fire Hydrant data - Eagle River Water & Sanitation District
 Tax Parcel data - Eagle County Assessor Department
 October 23, 2015

This map was created by the Town of Vail GIS Team. Use of this map should be for general purposes only. The Town of Vail does not warrant the accuracy of the information contained herein, (where shown, parcel line work is approximate).



U.S.F.S.
(Wilderness Area)

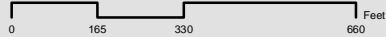
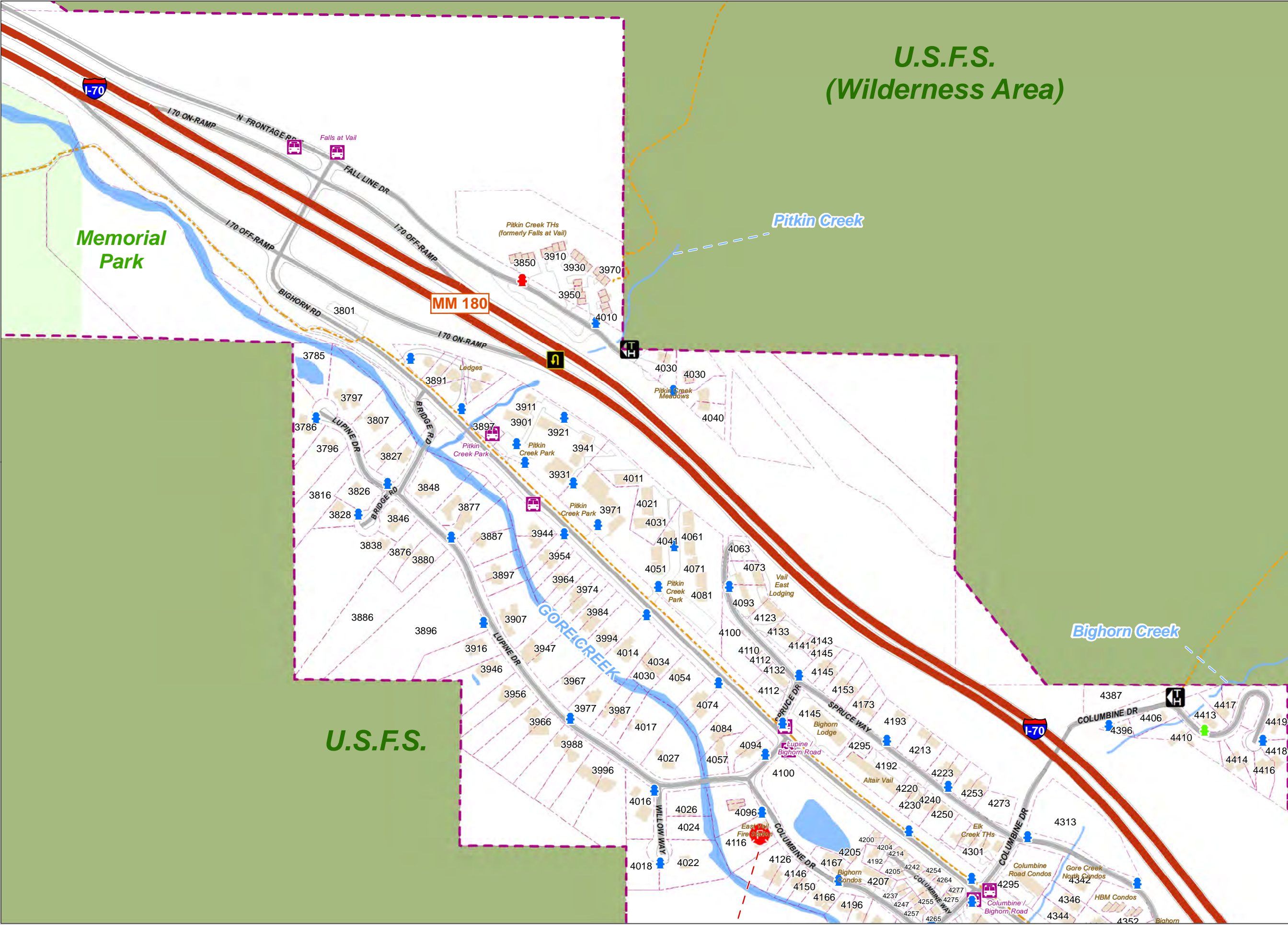
Memorial
Park

Pitkin Creek

Bighorn Creek

U.S.F.S.

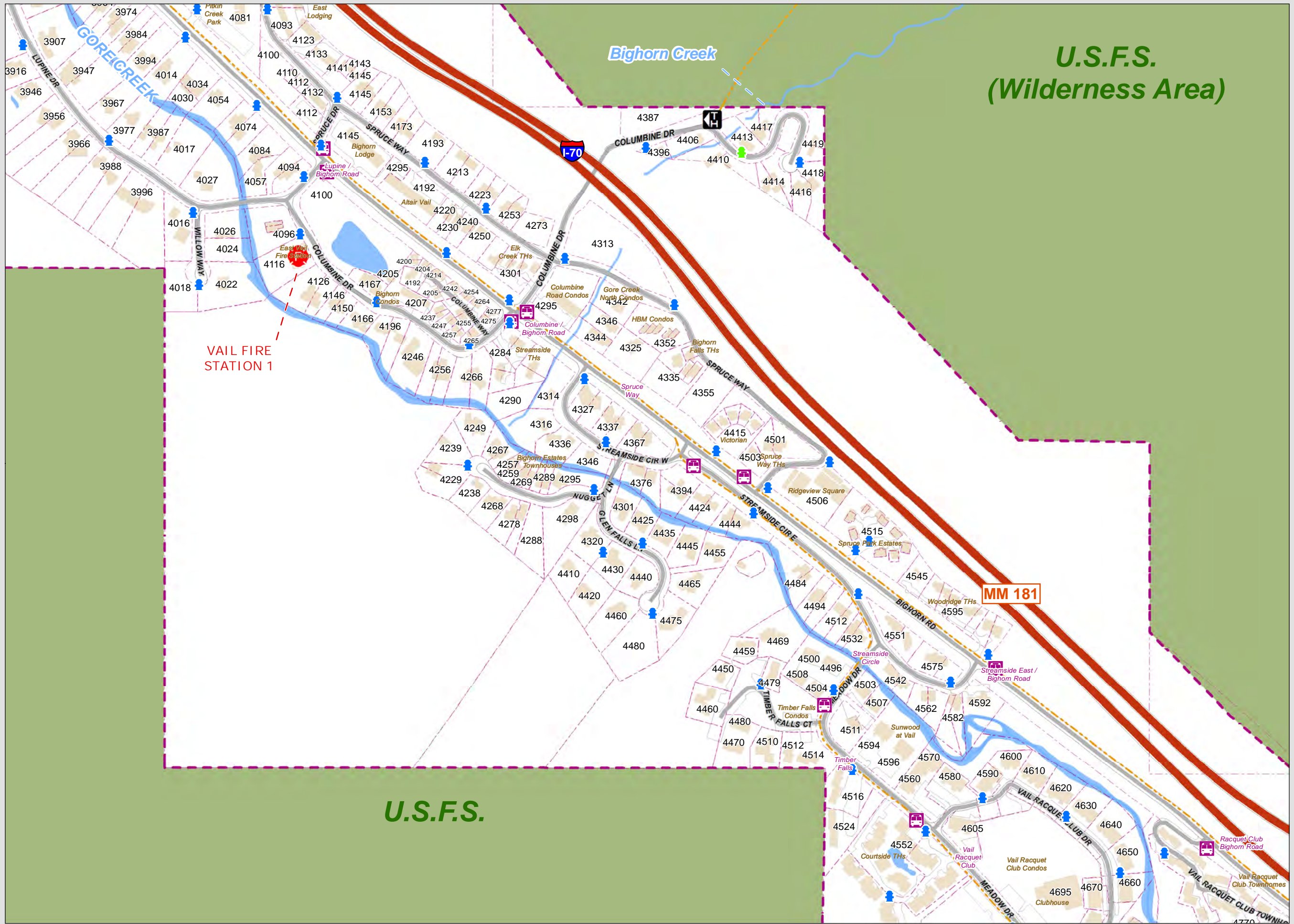
MM 180



DATA SOURCES:
Fire Hydrant data - Eagle River Water & Sanitation District
Tax Parcel data - Eagle County Assessor's Department
October 23, 2015

This map was created by the Town of Vail GIS Team. Use of this map should be for general purposes only. The Town of Vail does not warrant the accuracy of the information contained herein, (where shown, parcel line work is approximate).





MM 181

VAIL FIRE STATION 1

U.S.F.S.
(Wilderness Area)

U.S.F.S.

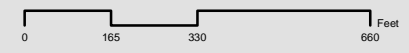
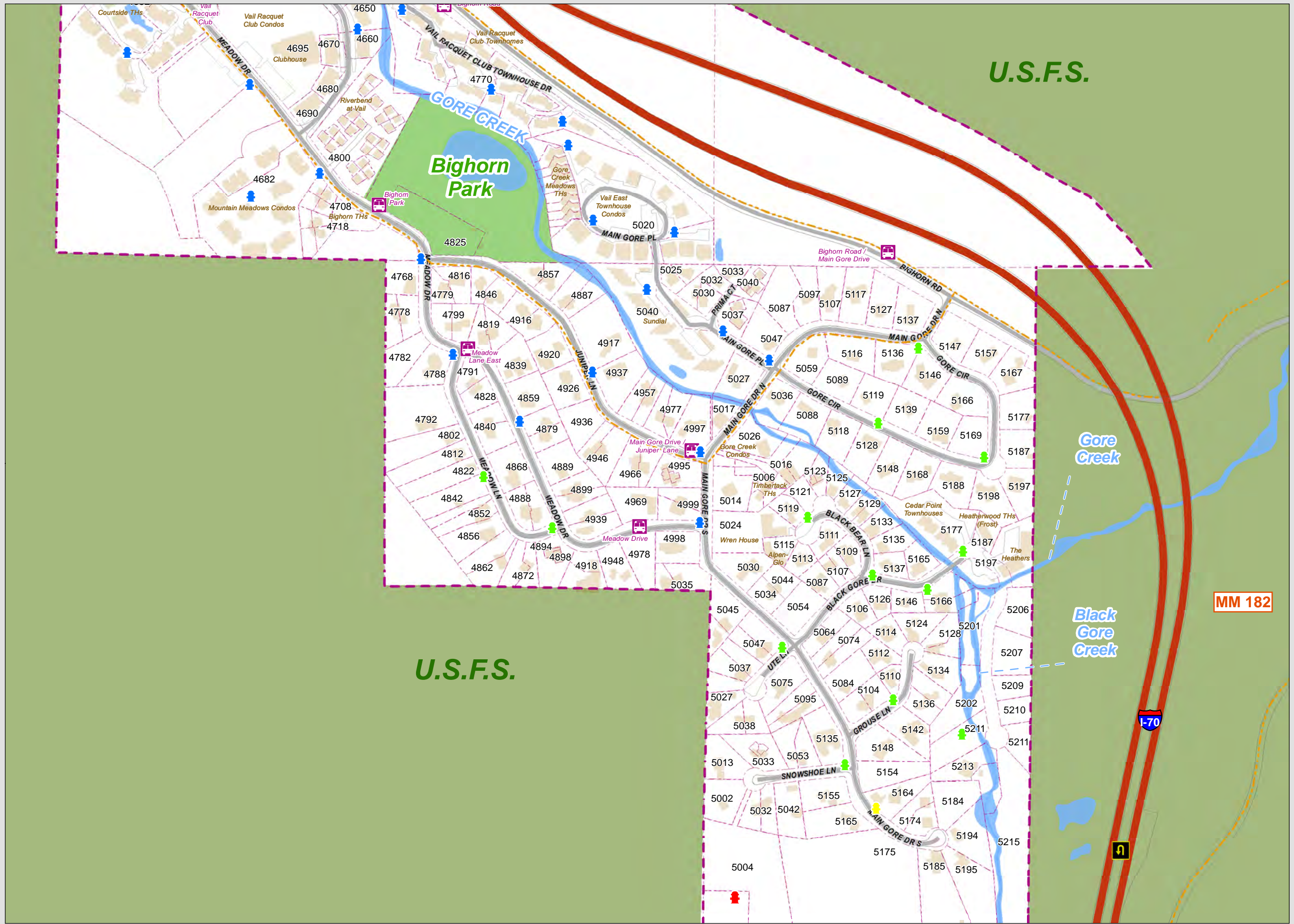


DATA SOURCES:
Fire Hydrant data - Eagle River Water & Sanitation District
Tax Parcel data - Eagle County Assessor Department

This map was created by the Town of Vail GIS Team. Use of this map should be for general purposes only. The Town of Vail does not warrant the accuracy of the information contained herein, (where shown, parcel line work is approximate)

October 23, 2015





DATA SOURCES:
 Fire Hydrant data - Eagle River Water & Sanitation District
 Tax Parcel data - Eagle County Assessor Department
 October 23, 2015

This map was created by the Town of Vail GIS Team. Use of this map should be for general purposes only. The Town of Vail does not warrant the accuracy of the information contained herein, (where shown, parcel line work is approximate)

